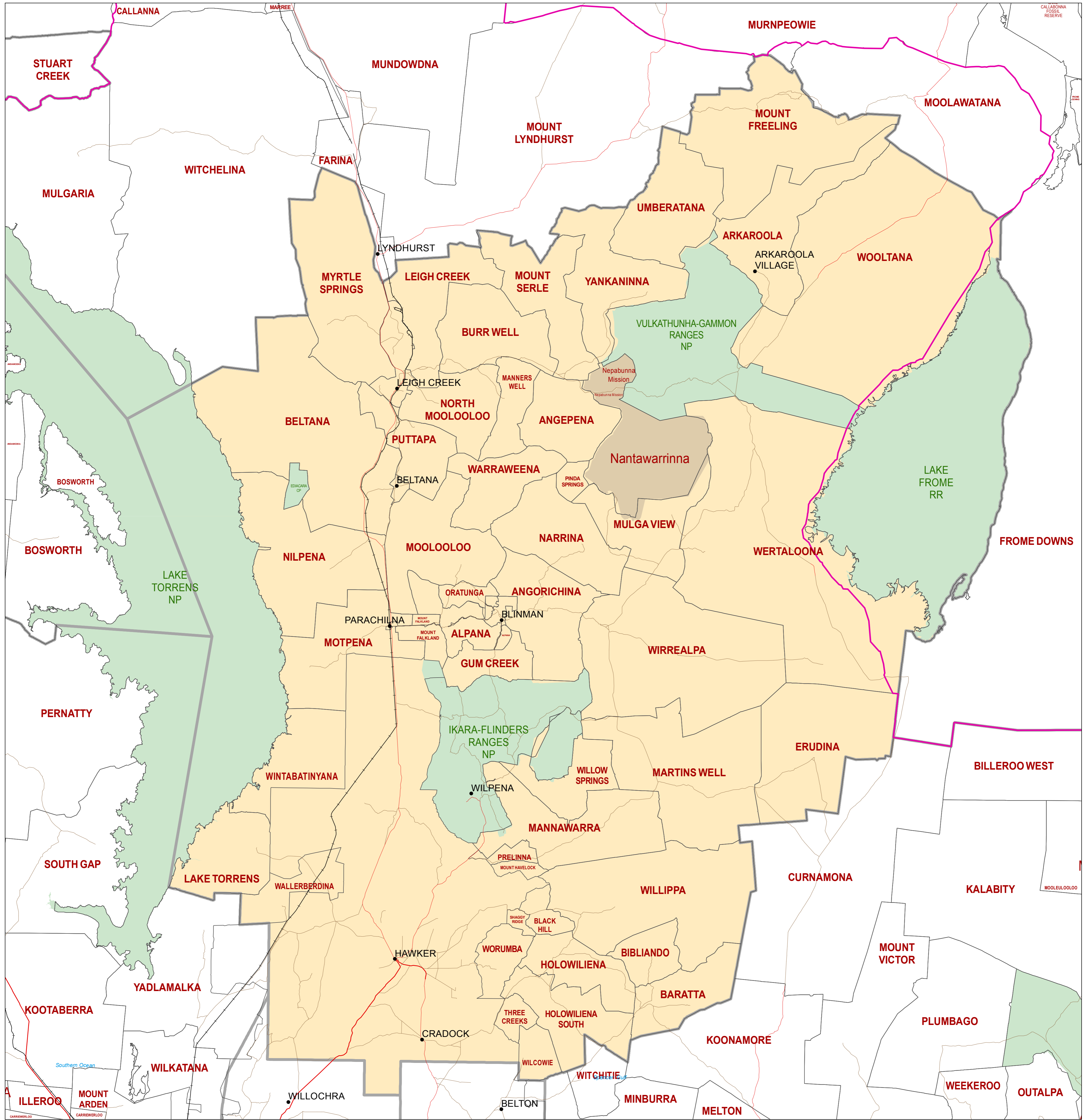


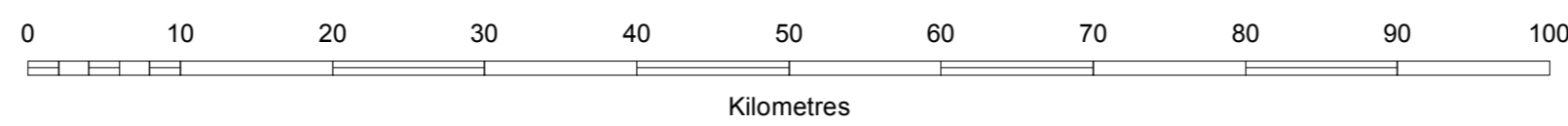
Landscape SA - South Australian Arid Lands

NORTH FLINDERS

Landscape District



South Australian Arid Lands Landscape Districts












Pastoral detail correct to August 2020

NOTE: Pastoral Station boundaries shown are based on fence lines. It is not intended to show legal boundaries of pastoral leases. Fence lines are often significantly at variance with pastoral lease boundaries.

Produced by

SA Arid Lands Landscape Board
 PO Box 78, Port Augusta, 5700
landscape.sa.gov.au/saal/
 Science, Information & Technology, DEW
 21 August 2020
 Lambert Conformal Conic
 Geocentric Datum of Australia, 1994

Data Source
 Compiled
 Projection
 Datum

-  National and Conservation Parks
-  Aboriginal Land
-  Pastoral Station Boundary
-  South Australian Arid Lands Landscape District
-  Landscape District Boundary
-  Dog Fence
-  Highway
-  Major Road
-  Minor Road
- Railway



© Copyright SA Arid Lands Landscape Board 2020.
 All Rights Reserved. All works and information displayed are subject to Copyright. For the reproduction or publication beyond that permitted by the Copyright Act 1968 (Cwth) written permission must be sought from the Board.
 Although every effort has been made to ensure the accuracy of the information displayed, the Board, its agents, officers and employees make no representations, either express or implied, that the information displayed is accurate or fit for any purpose and expressly disclaims all liability for loss or damage arising from reliance upon the information displayed.