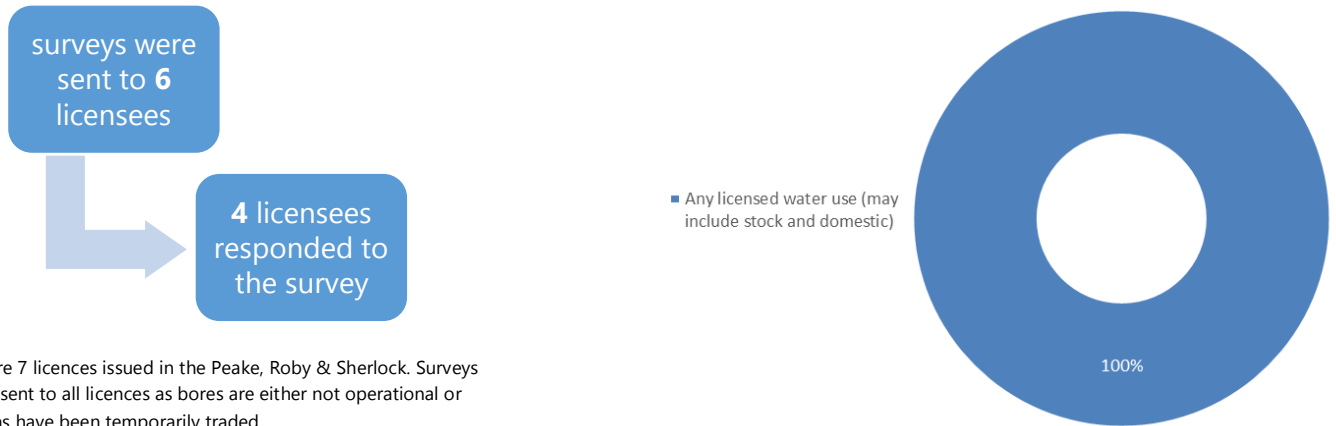
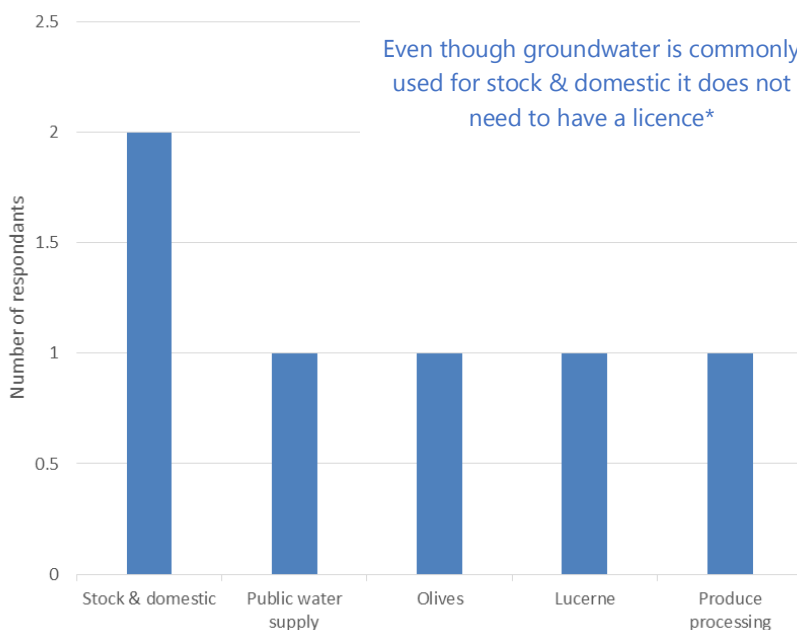


2018-19 Annual Water Use Surveys – Peake, Roby & Sherlock PWA

Water licensees in the Peake, Roby Prescribed Wells Area (PWA) complete an annual water use survey each year. This survey gathers information about how people used their allocation over the water use year, and how this may change in the future. This information is important for managing water resources in the region, based on changing needs of the community.

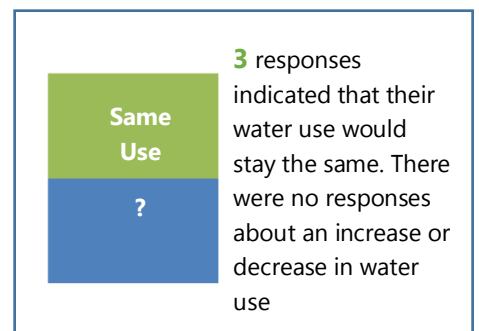


* There are 7 licences issued in the Peake, Roby & Sherlock. Surveys were not sent to all licences as bores are either not operational or allocations have been temporarily traded.

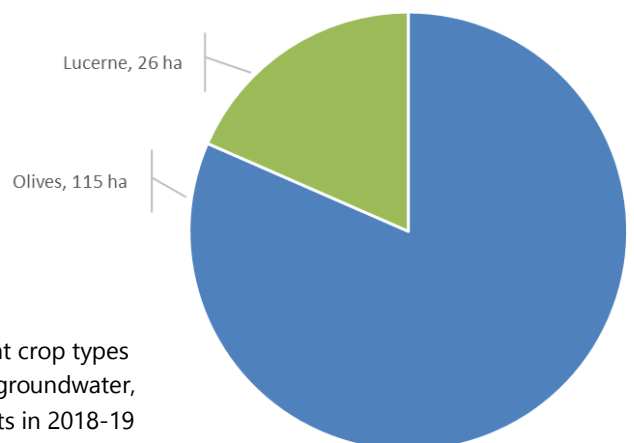


Even though groundwater is commonly used for stock & domestic it does not need to have a licence*

*A water licence is required for intensive farming and feedlot purposes



Number of respondents using water for different categories of licensed purposes



141 hectares of different crop types watered from licensed groundwater, reported by respondents in 2018-19

FIND OUT MORE

2018 Groundwater level & salinity status:
https://www.waterconnect.sa.gov.au/Content/Publications/DEW/Peake_Roby_Sherlock_PWA_CA_GSR_2018.pdf

Water Allocation Planning in the Peake, Roby & Sherlock
<https://landscape.sa.gov.au/mr/water/water-allocation-plans/peake-roby-and-sherlock>